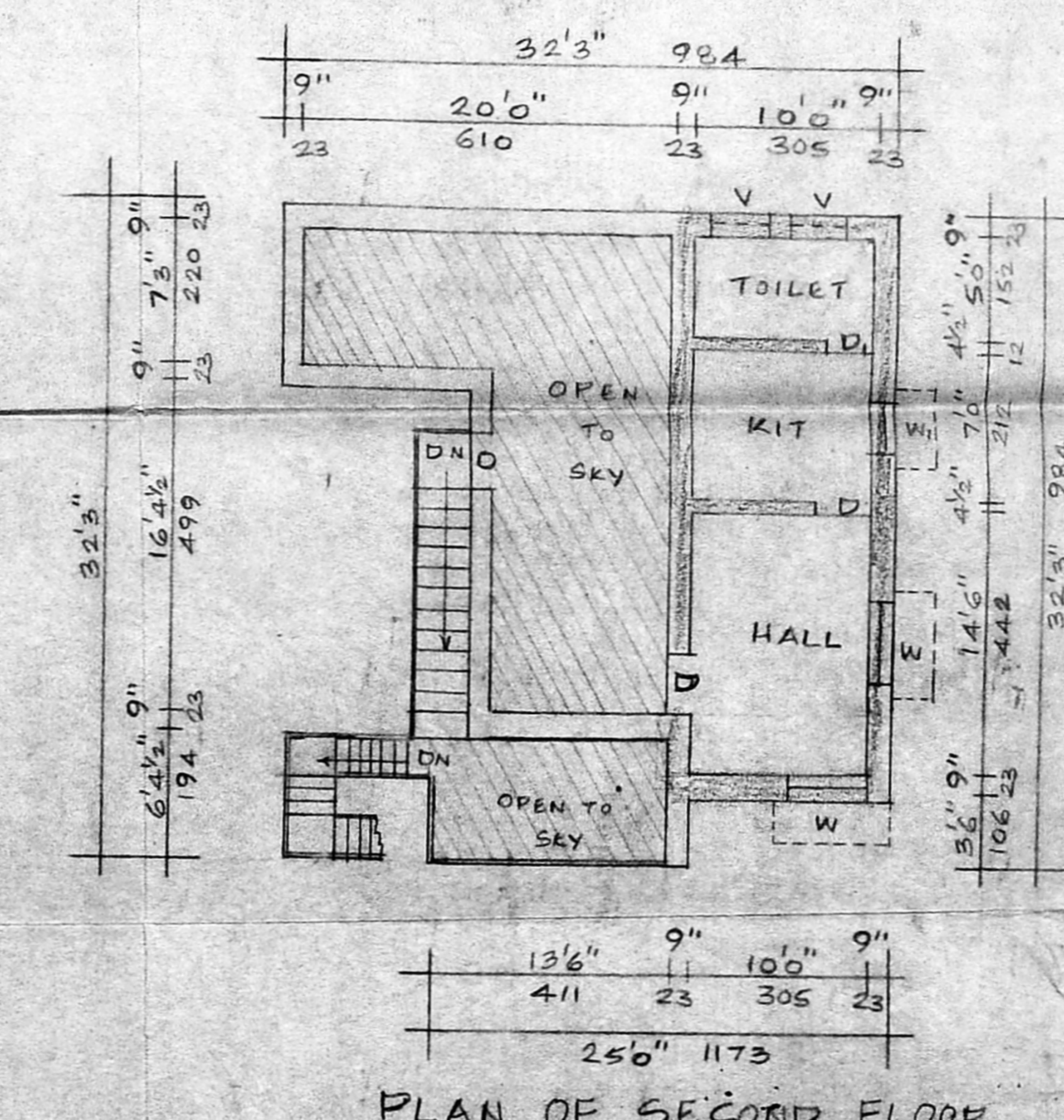
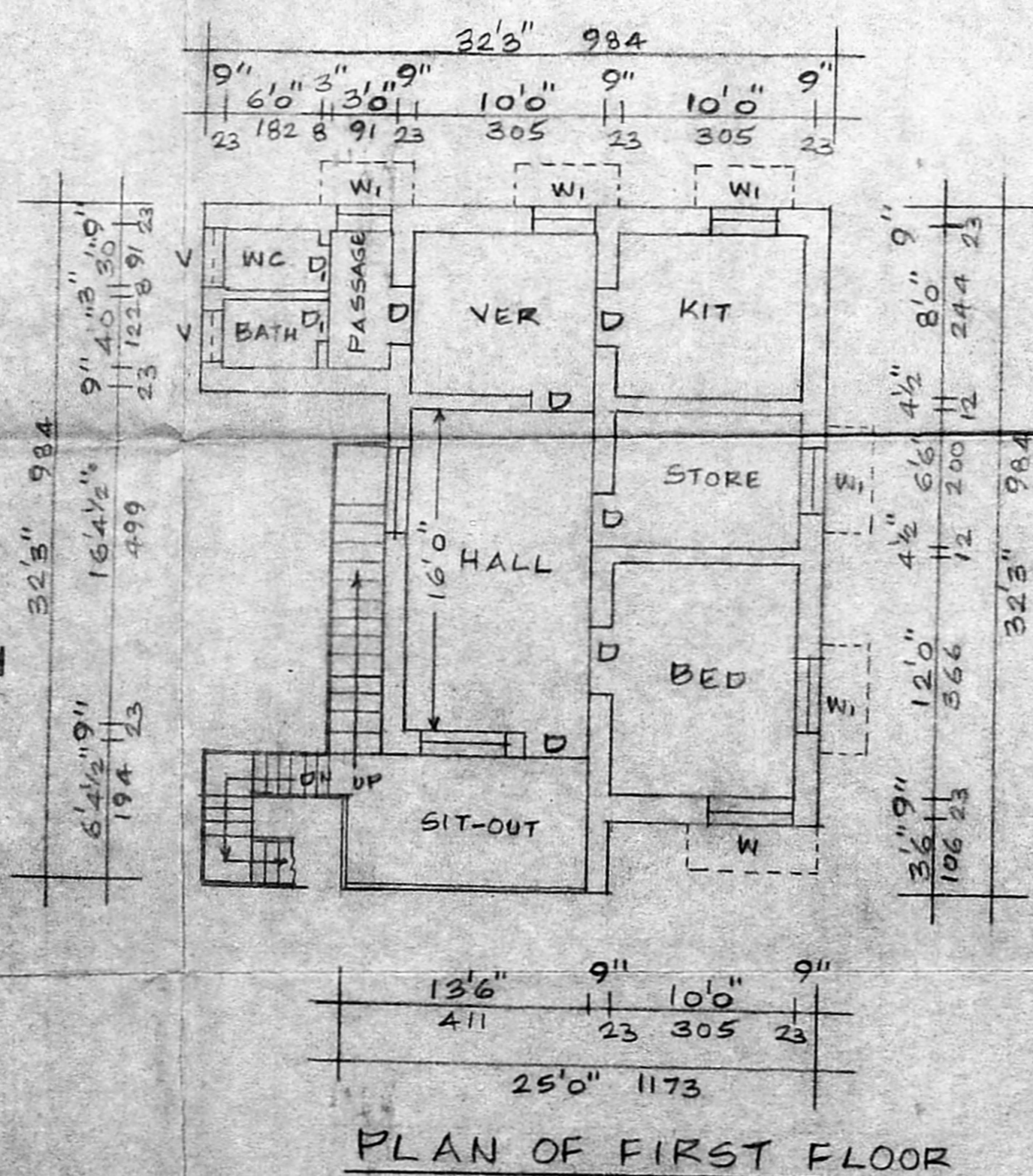
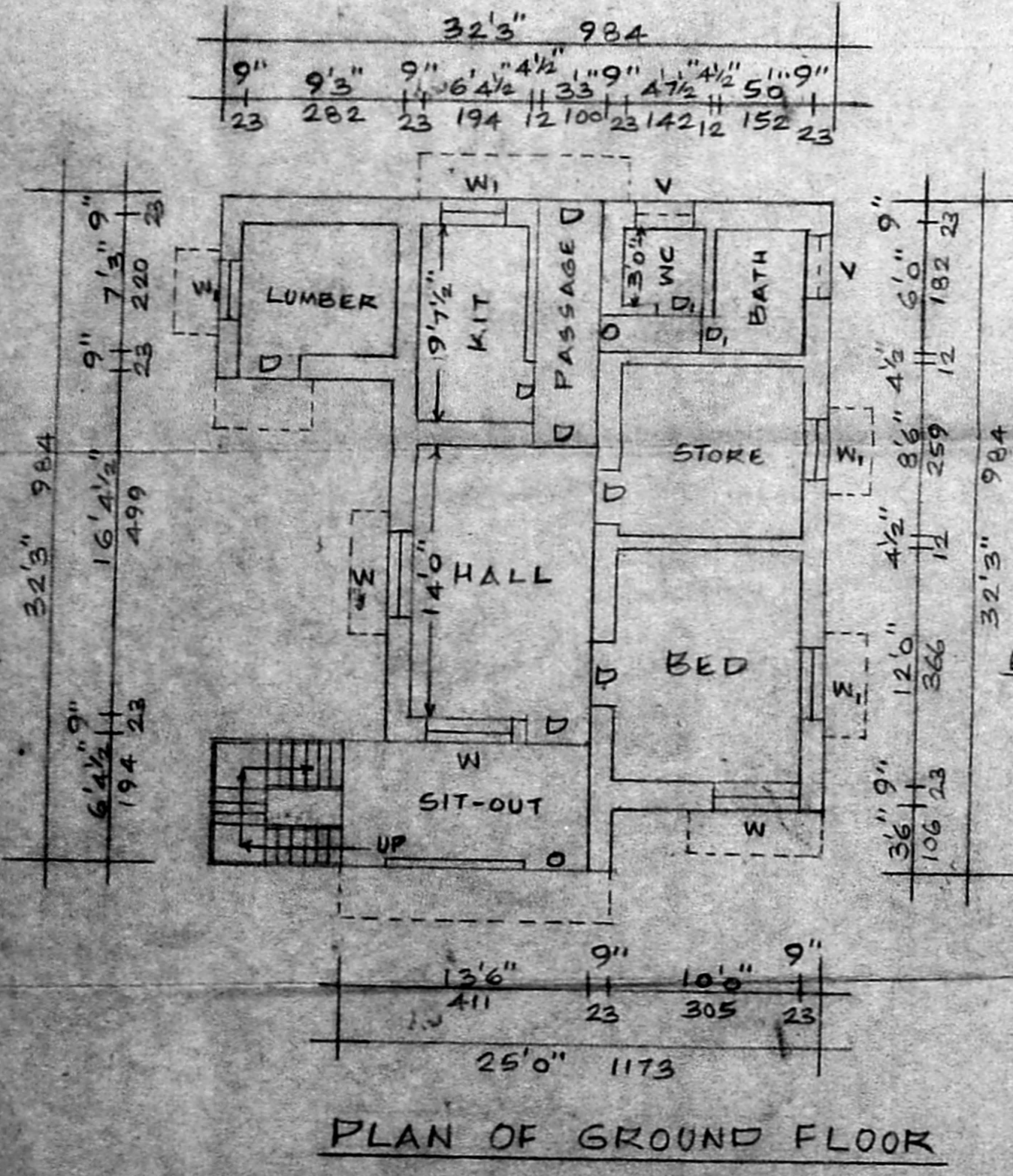
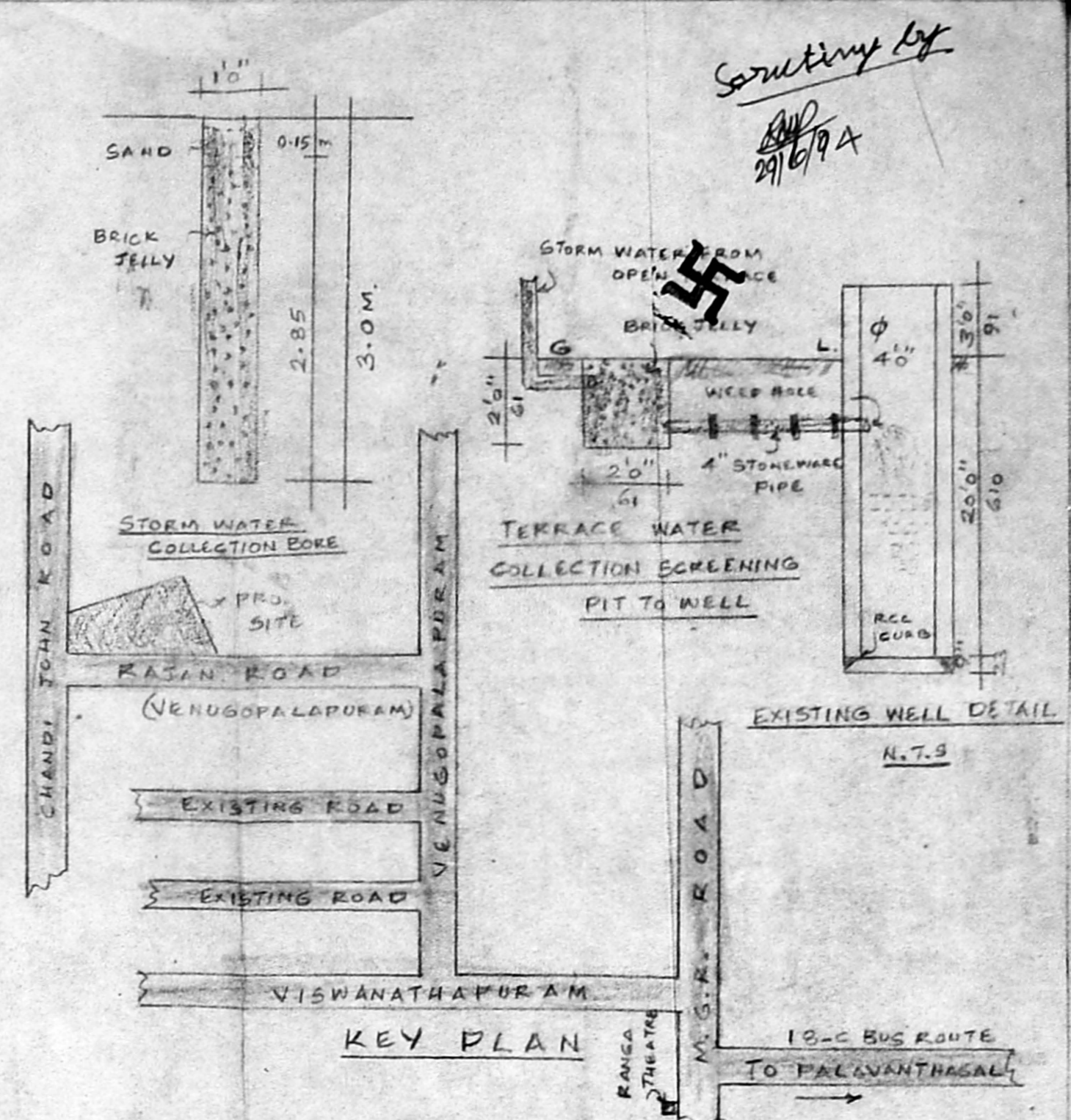
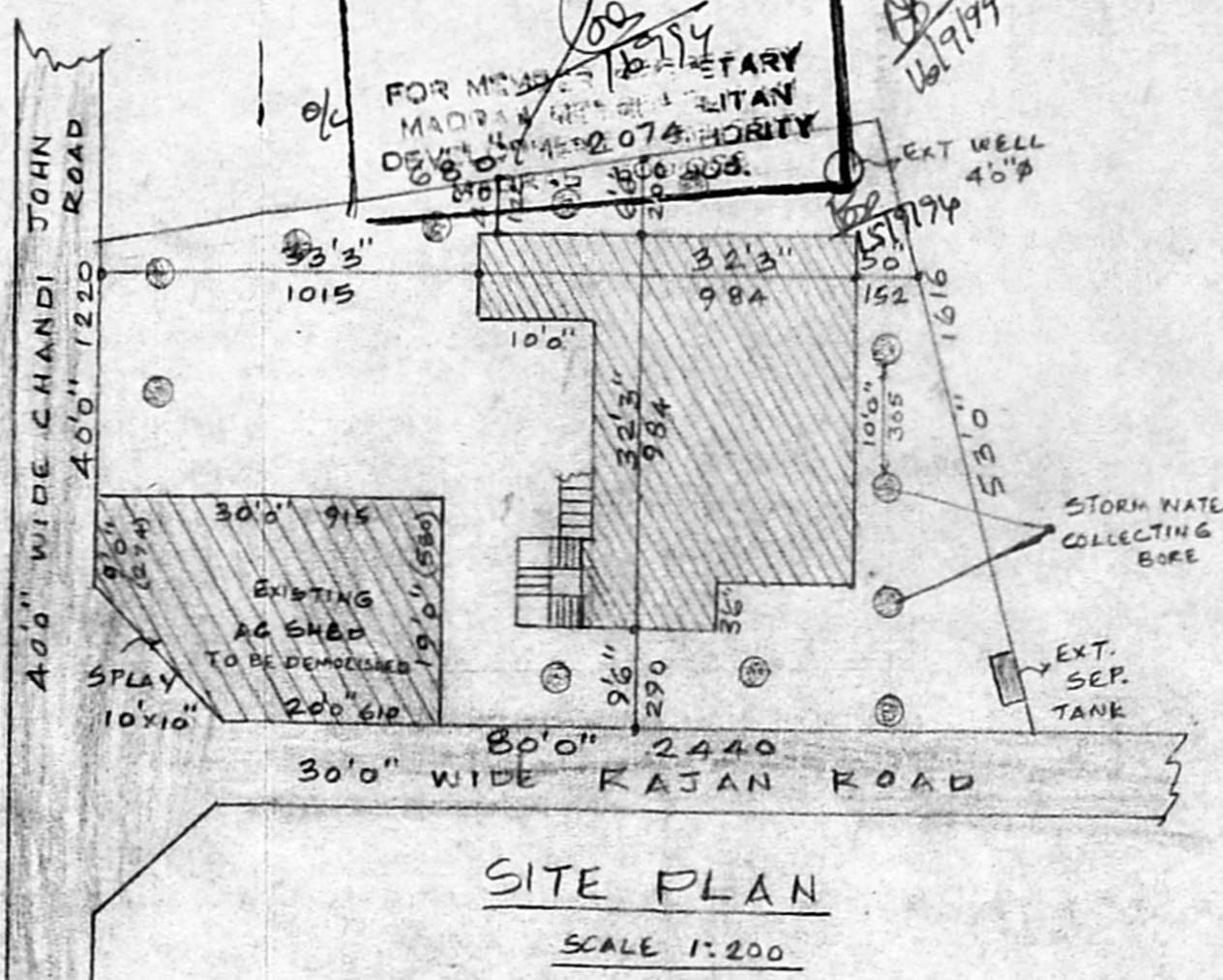
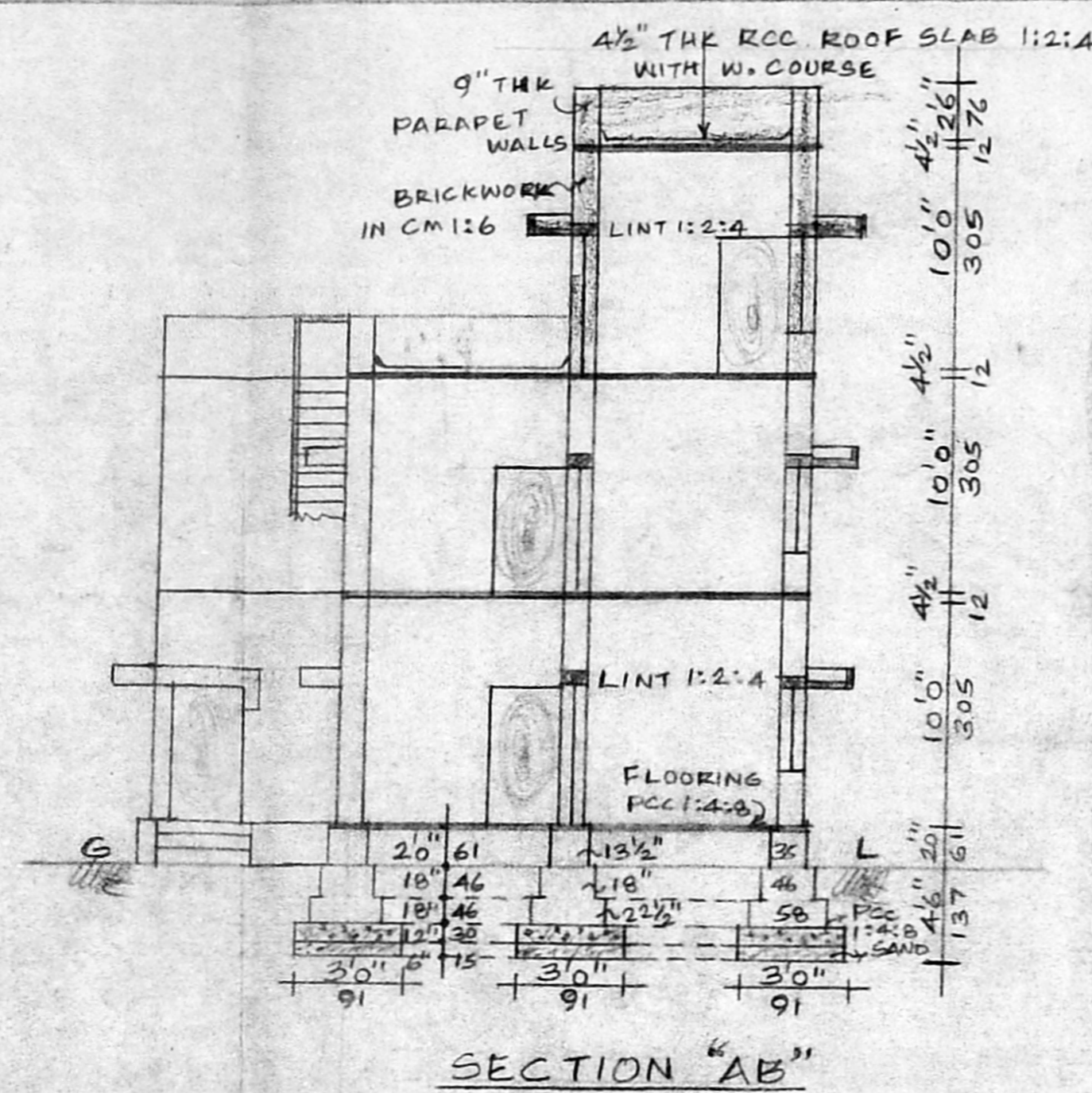
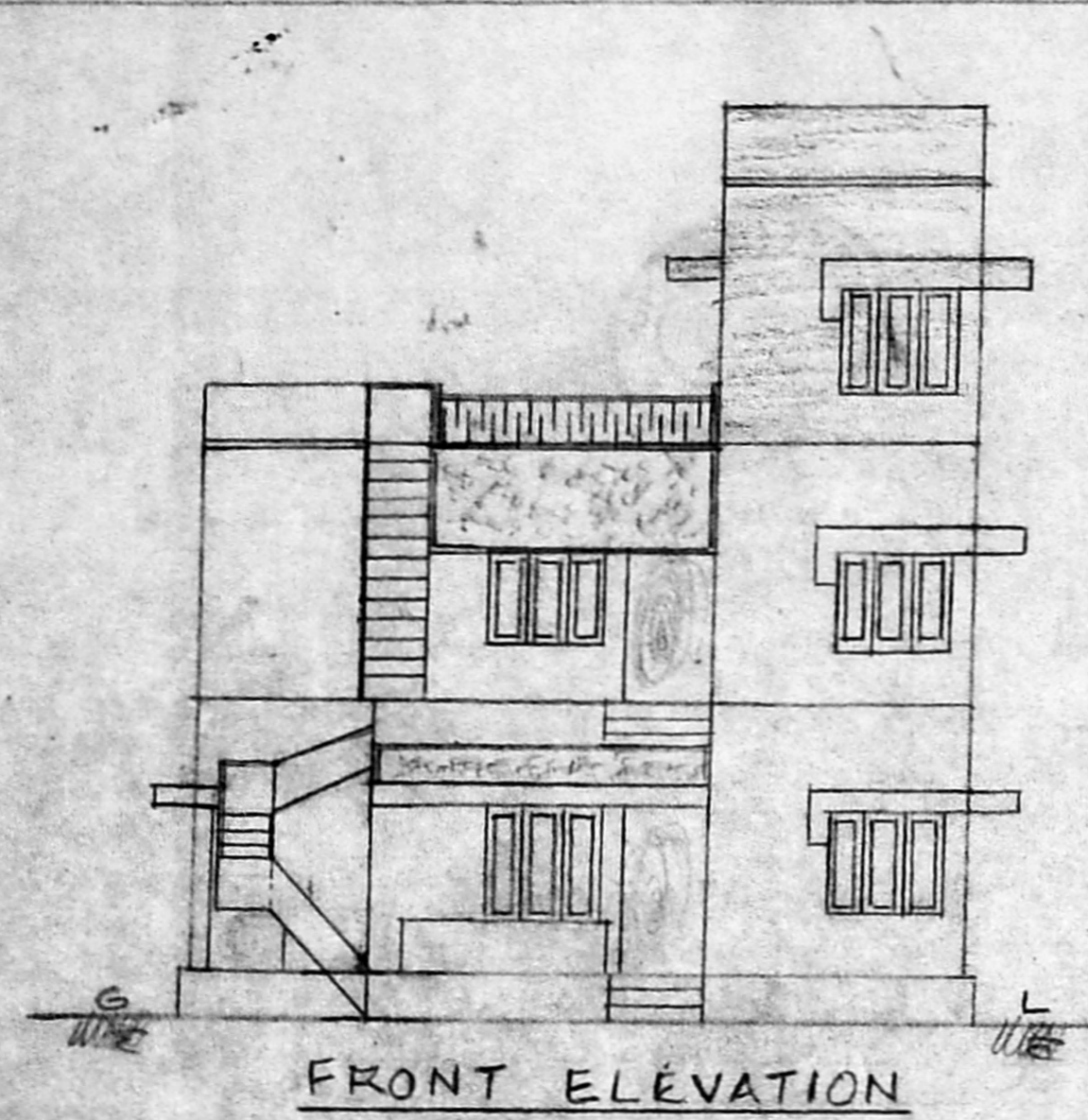


PROPOSED ADDITIONAL CONSTRUCTION OF SECOND FLOOR AT PLOT NO. 1, IN S.NO. 9, 56 AND 57, VENUGOPALAPURAM, RAJAN ROAD, NANGANALLUR VILLAGE, ALANDUR MUNICIPALITY, MADRAS-114.

SCALE 1:100

Planning Permit No. A/16407/303/94
APPROVED
 SUBJECT TO THE CONDITIONS IN THIS OFFICE LETTER.
 No. A-2/6565/94 E.L. - 9.94
 FOR MUNICIPALITY
 MADRAS
 DEPT. OF MUNICIPALITY
 MADRAS



REFERENCE	FT.IN.	CMS.
D DOOR	33"X66"	100X200
D ₁ DOOR	26"X66"	76X200
W WINDOW	46"X46"	137X137
W ₁ WINDOW	30"X46"	91X137
V VENT	30"X26"	91X61
AREA		SQ.FT. SQ.M.
PLOT	3441	319.66
EXT. GROUND FLOOR PLINTH	779.30	72.39
EXT. FIRST FLOOR PLINTH	779.30	72.39
EXT. A.C. SHED	520	48.30
PRO. SECOND FLOOR PLINTH	336.37	31.24
PLOT COVERAGE 37%	F.S.I. 0.55	
COLOUR INDICATOR		
EXISTING		DEMOLITION
PROPOSED		ROAD

OWNER: P. Lakshmanan
 C. GANESAN, LICENSED SURVEYOR
 Municipal Surveyor, Tambaram Municipality
 100, K. Nagaraj Street, Adambakkam
 MADRAS-600 088
 No. 234 23 2A
 LICENSED SURVEYOR
 Engr. K.R. JANAKIRAMAN, B.B.M.I.E., & M.T.P.
 Consultant Engineer, Planner & Valuer
 Licensed Surveyor (No. 515) Plumbing Lic. Reg.
 No: 88 & 78 Class-I, Corporation of Madras
 Metro Water Engineer
 18, Loka Vihar Road, K. Nagar, Madras-60
 (Phone: 414474)